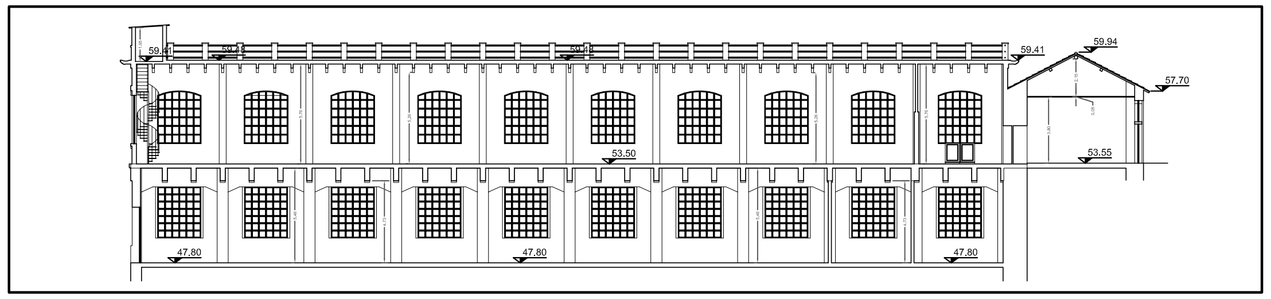

Edificio "L" sezione longitudinale Scala 1:250

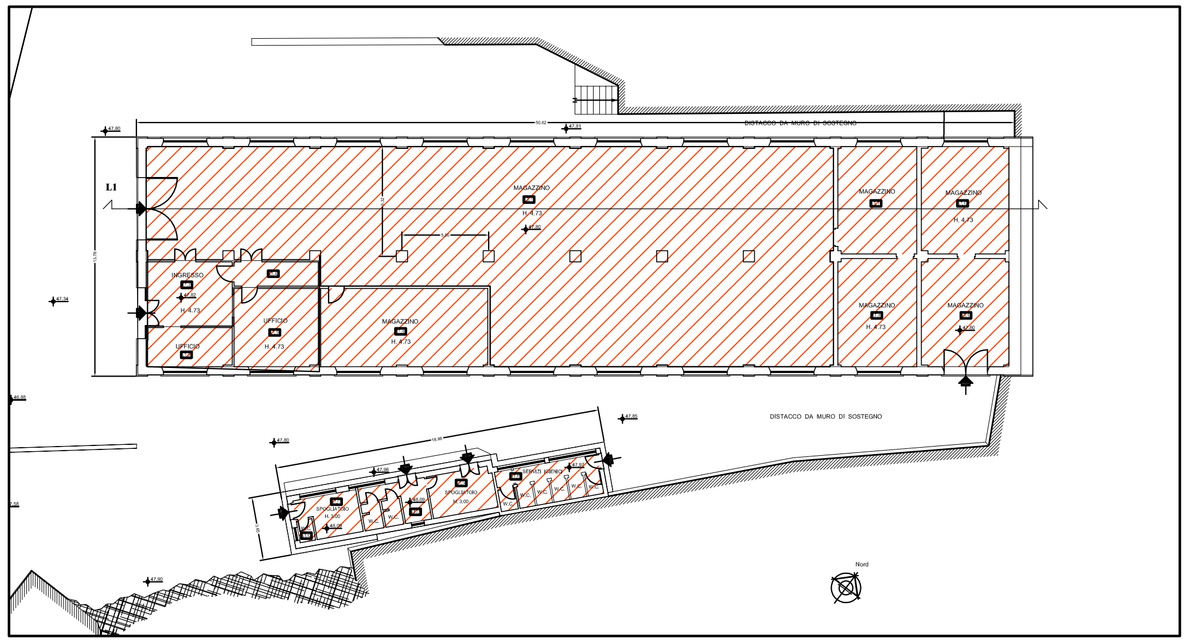

Edificio "L" e corpo secondario planimetria piano terreno Scala 1:250

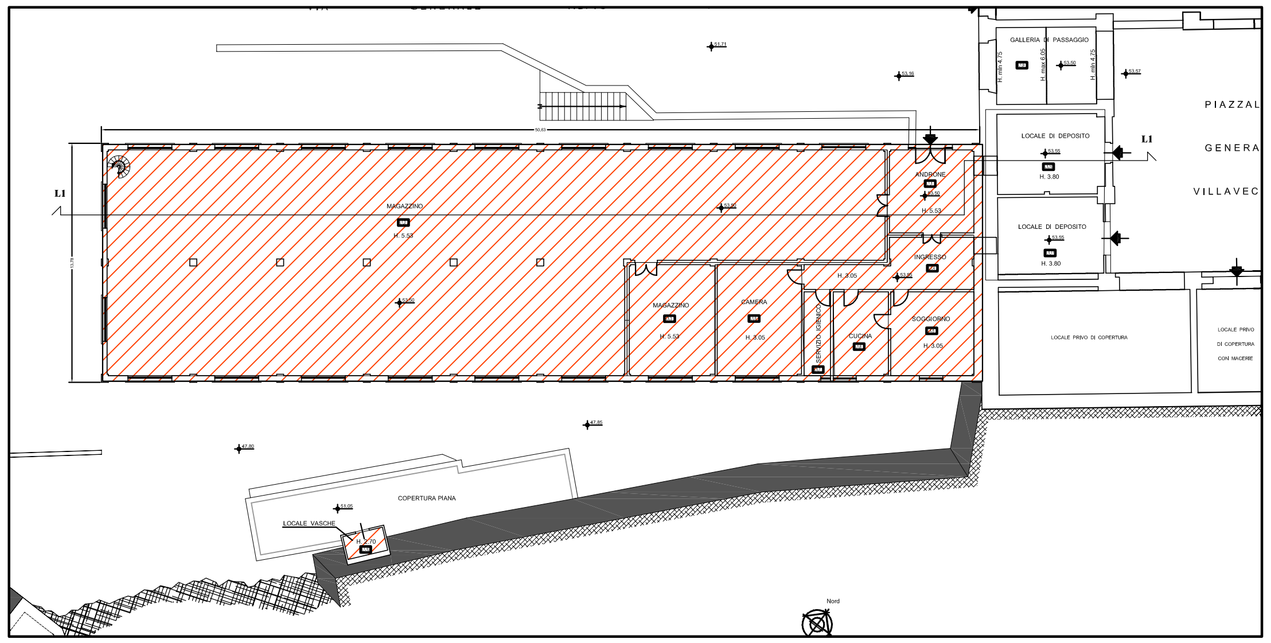

Edificio "L" planimetria piano primo Scala 1:250

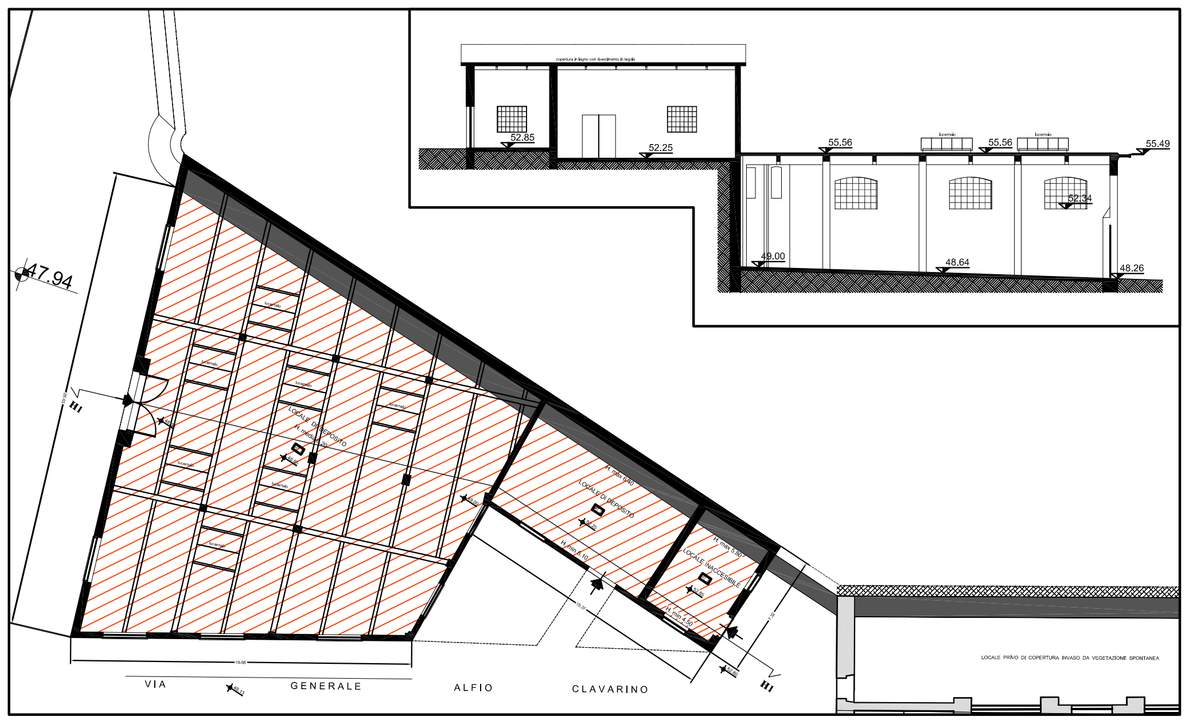

Edificio "H" planimetria piano terreno e sezione longitudinale Scala 1:250

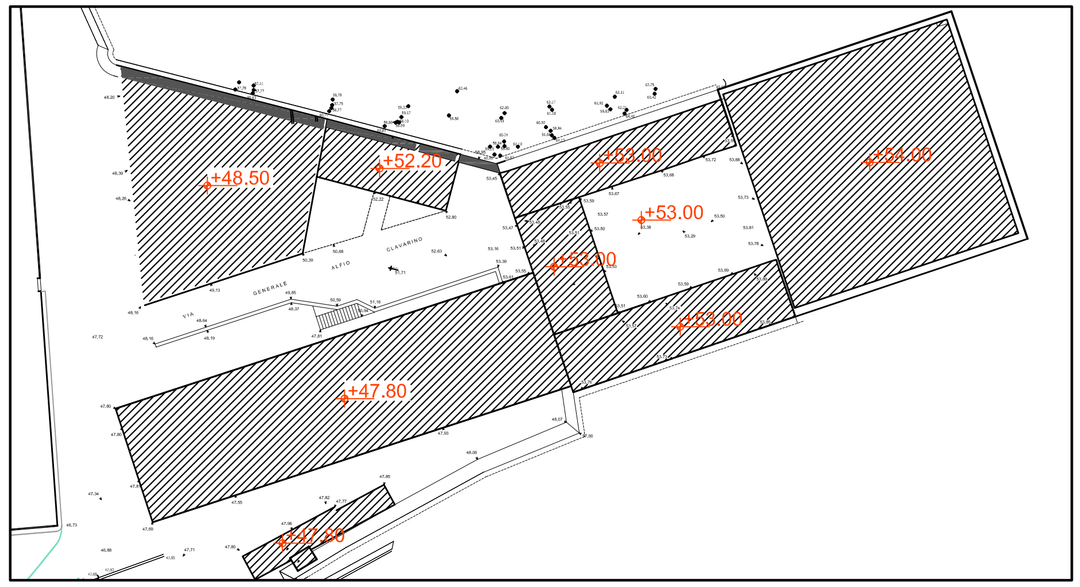

Quote aree a fine demolizione - Scala 1:500

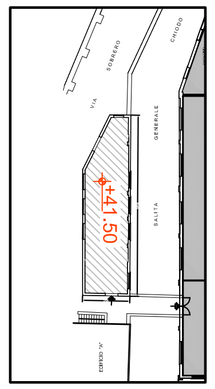

Quote aree a fine demolizione - Scala 1:500

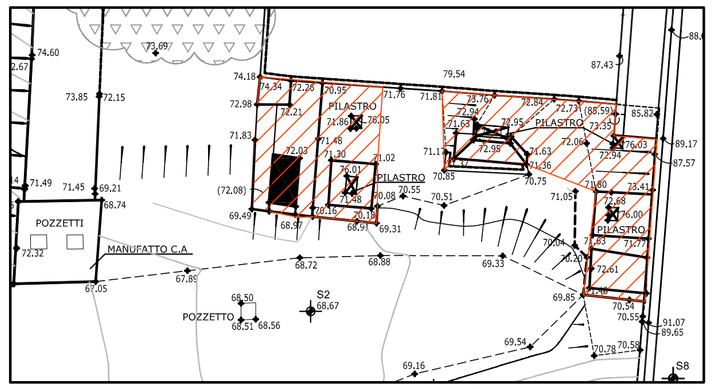

Manufatti minori valletta cinquesanti - Scala 1:200

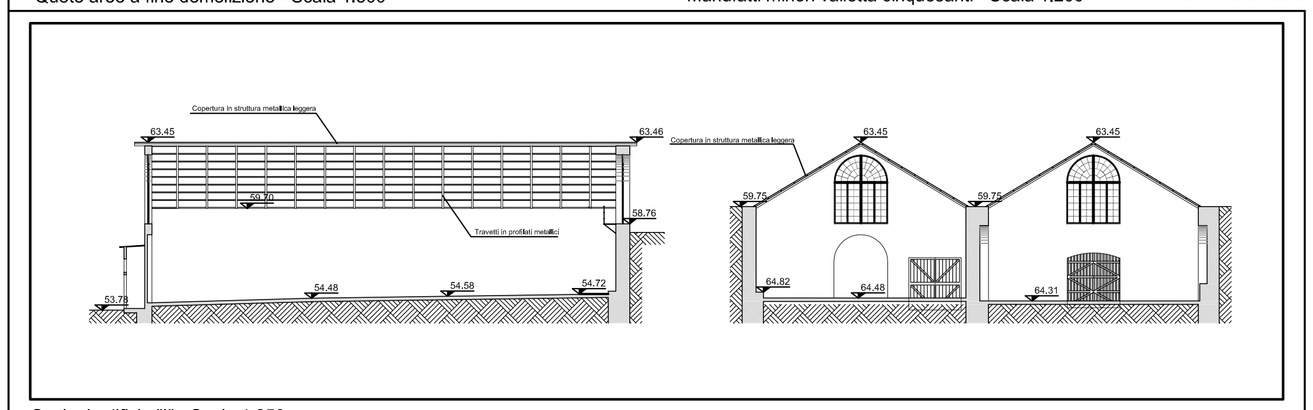

Sezioni edificio "I" - Scala 1:250

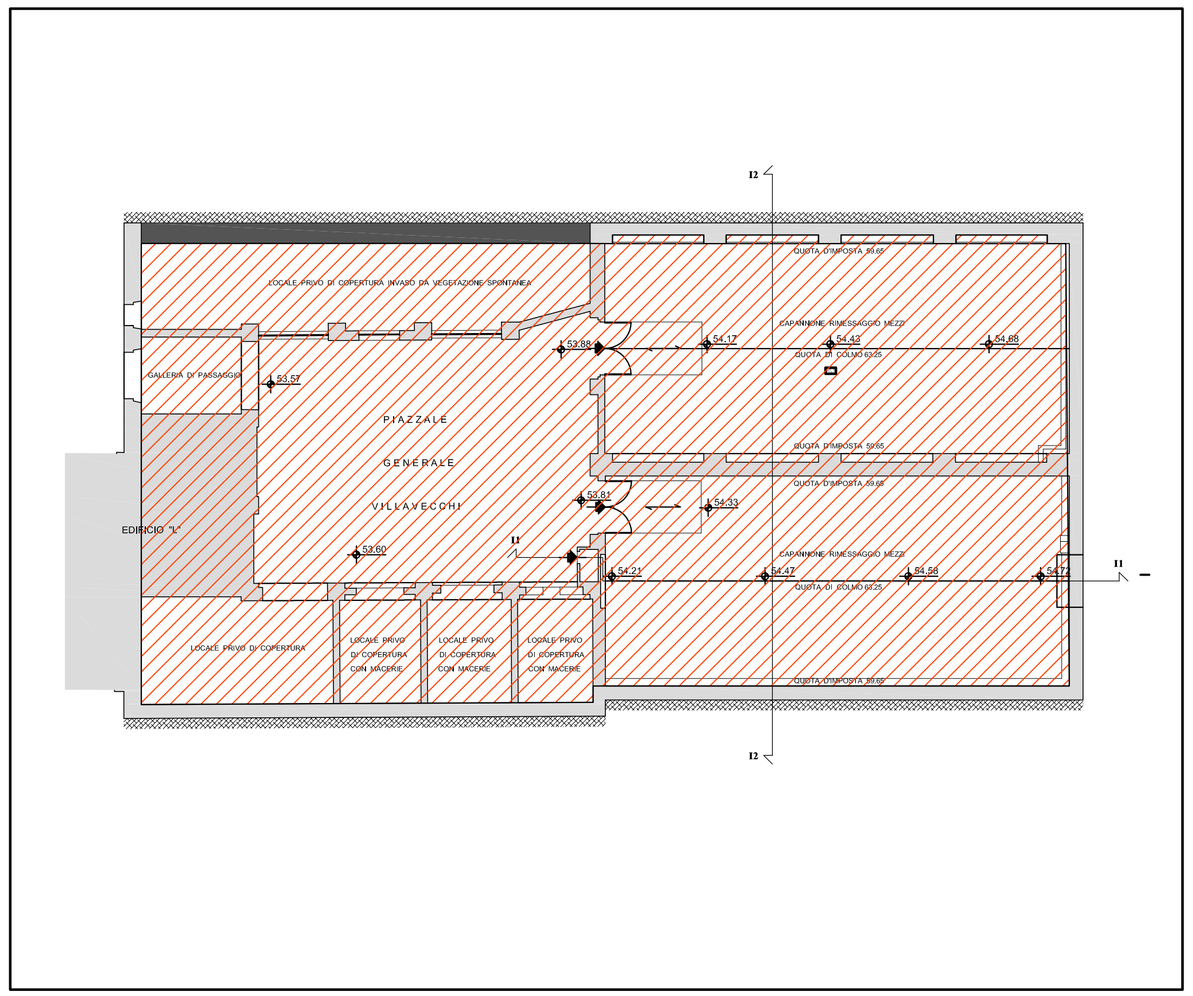

Planimetria edificio "I" e corte Generale Villavecchi - Scala 1:250

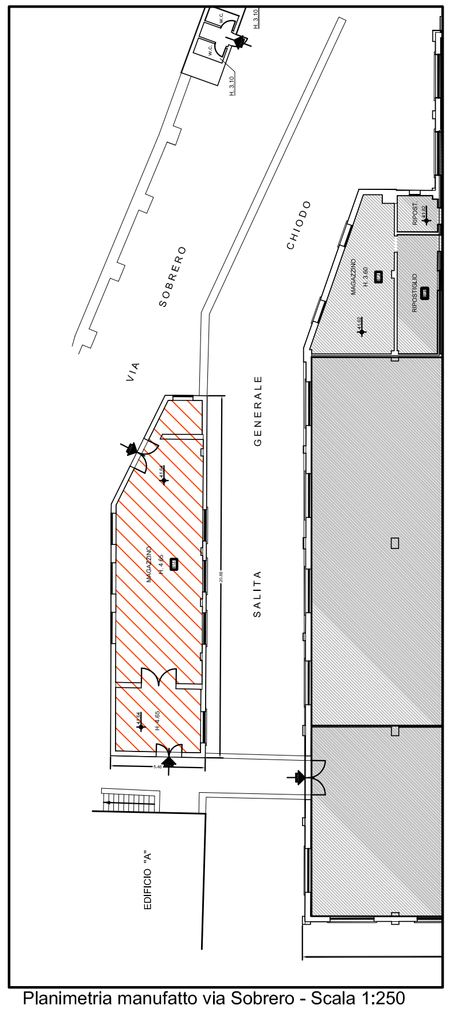

Planimetria manufatto via Sobrero - Scala 1:250

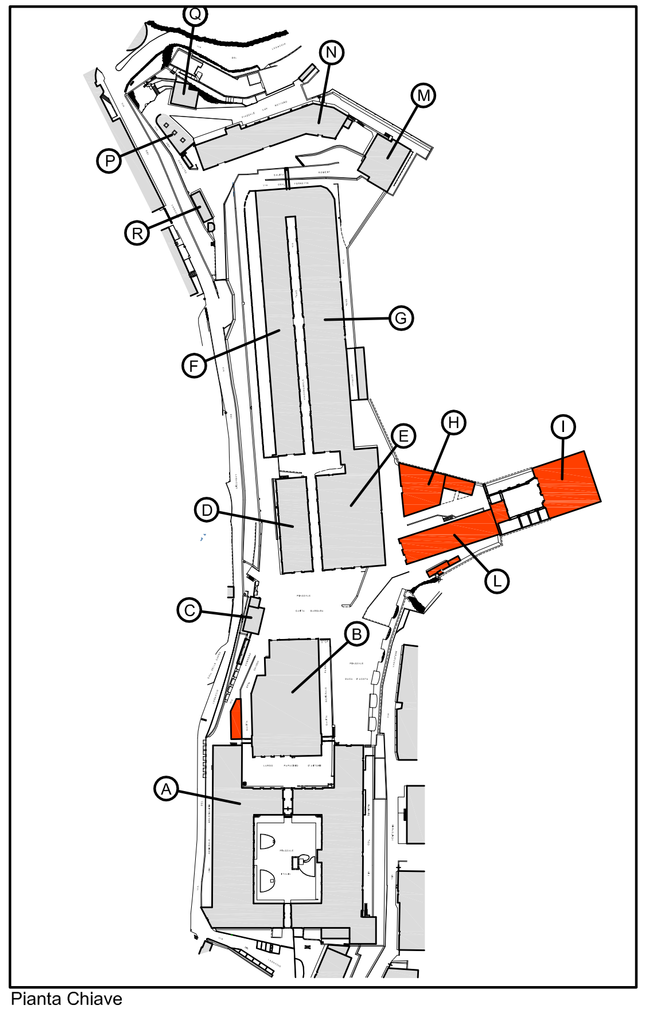

Pianta Chiave

REVISIONE	DATA	DESCRIZIONE REVISIONE	REDATTO	CONTROLLATO	APPROVATO
REV.1	29/06/18	Per emissione	AM	FB	SB

Committente

GENOVA MORE THAN THIS

Progettazione ingegneristica

Ire GRUPPO Filse

Infrastrutture Recupero Energia
Agenzia Regionale Ligure

Divisione Sanità, Tutela del territorio e Programmi di interesse strategico - Area Infrastrutture e Ambiente

Via XX Settembre 41, 16121 Genova
tel. +39 0105488834 fax +39 0105700490
infrastrutture@ire.liguria.it

Progettazione paesaggistica

LAND
LANDSCAPE ARCHITECTURE NATURE DEVELOPMENT

LAND Italia Srl
via Varese 16, 20121 Milano
tel. +39 02 806911 1
italia@land-net.com

PROGRAMMA HORIZON 2020

URBAN NATURE LABS - WP5 -T.5.3

ATTIVITA'

PROGETTO DI RIQUALIFICAZIONE DELLA EX CASERMA GAVOGLIO
PER LA REALIZZAZIONE DEL PARCO URBANO

OGGETTO

PROGETTO DEFINITIVO

TITOLO

MANUFATTI OGGETTO DI DEMOLIZIONE E
QUOTE A FINE DEMOLIZIONE

TIMBRO E FIRMA

ORDINE DEGLI INGEGNERI DELLA PROVINCIA DI GENOVA
Dott. Ing. SIMONA BRUN n. 9104A

TAVOLA N.

T12

REDATTO	CONTROLLATO	APPROVATO	DATA	SCALA	FORMATO	N.DOCUMENTO					REVISIONE
AM	FB	SB	29/06/18	varie	A1	I0070	ESE	DEF	DEM	T012	1